

R9

R8

R7 Paramount

R6W4

5A

T80

T80

T79

T79

T78

T77

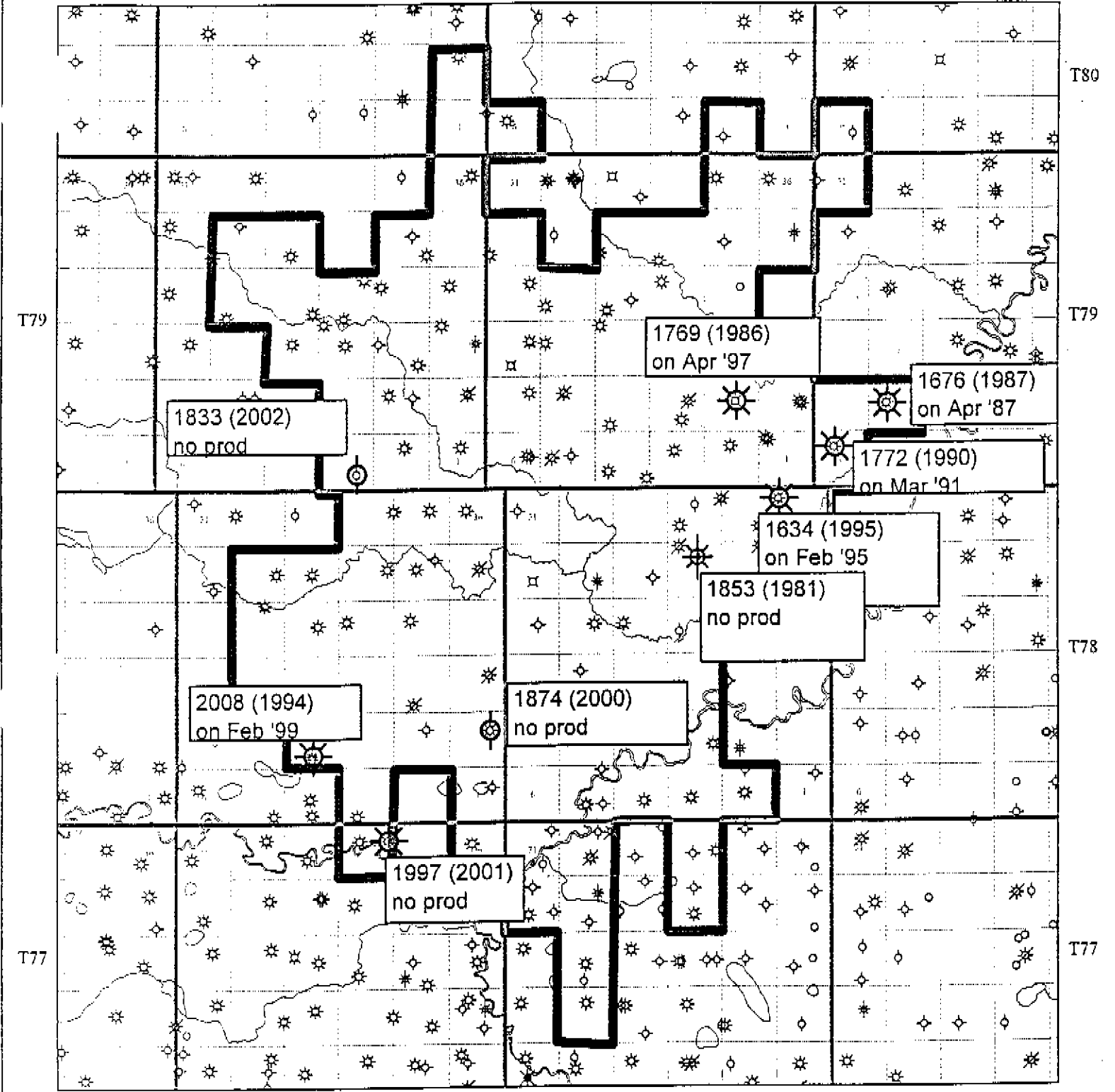
T77

R9

R8

R7

R6W4



WELL LEGEND

Bottom Hole Locations:

- ◊ Location
- ◻ Service or Drain
- ◌ Dry & Abandoned
- ◊ Suspended Gas
- ◻ Suspended Gas
- ◻ Abandoned Service
- ◻ Abandoned Heavy Oil

WELL LISTS

- * wab ment a
- ☀ Wells with undepleted pressures

Paramount Energy Trust

Leismer Wab-McM A Pool

Select Initial Pressures

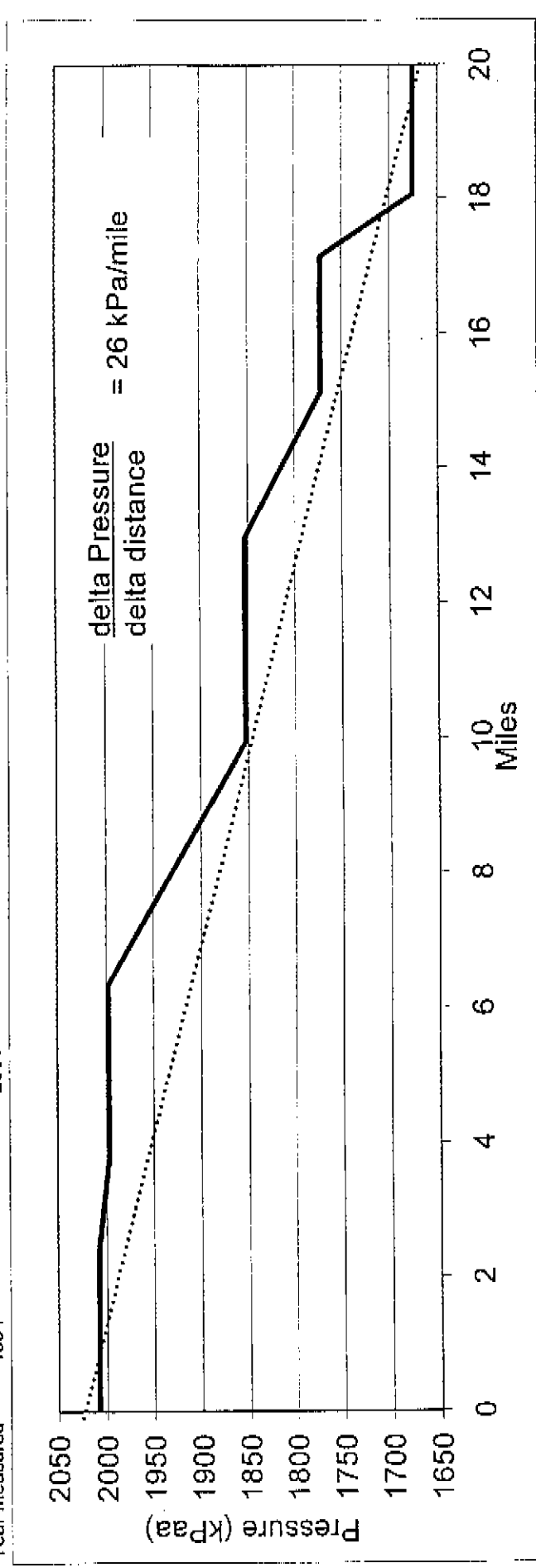
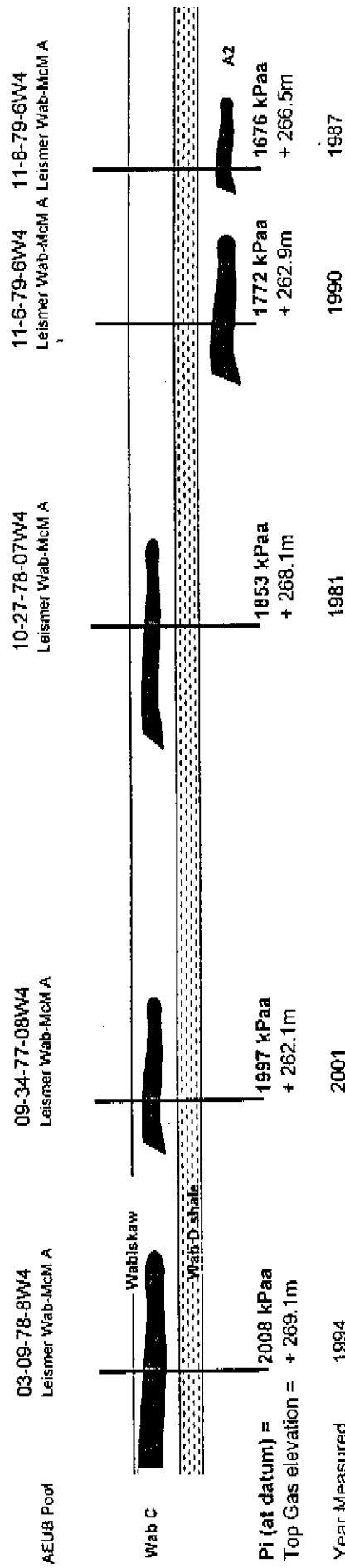


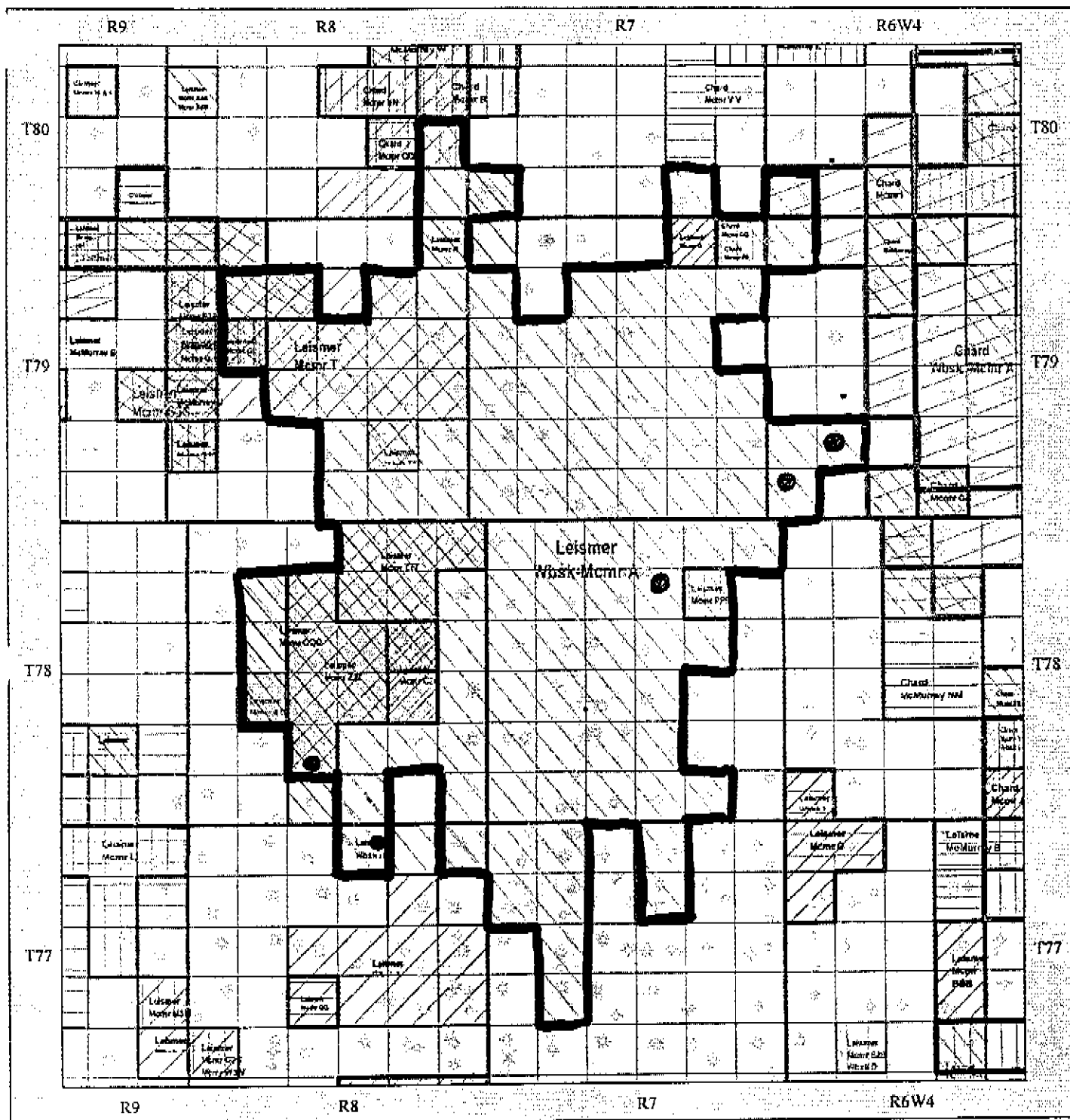
Map Software by
IHS Energy
Vol. 14 No. 03 Jan 21 2004
(201) 770-2626

Author:
Date: March 14, 2004
File: Leismer WMA PLMAP
Scale: 1:163012

LEISMER Wab-McM A SCHEMATIC CROSS-SECTION

Virgin Pressure Distribution





WELL LEGEND	
FROM THE LOCATIONS	
Location	Suspended
Service or Drin	Gas
Dry & Abandoned	Suspended Gas
Abandoned Gas	Abandoned Service
Abandoned Heavy Oil	

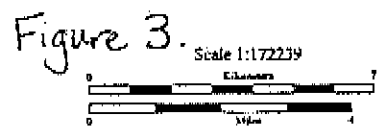
● wells on schematic cross-section

Paramount Energy Trust

Leismer Wbsk-Mcmnr A

Revision FEB04

Map Software by: 3ES Energy
 Author: David EUBANK
 Date: February 22, 2004
 File: EUBankFeb04.MXD
 Scale: 1:172239



POOL ORDER: 559 328617 2003-02-01

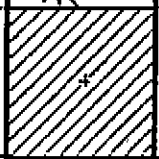
5E

✓

	7	8	9	10	11	12	7	8	
	6	5	4	3	2	1	6	5	
36	31	32	33	34	35	36	31	32	
25	30	29	28	27	26	25	30	29	
24	19	20	21	22	23	24	19	20	
13	18	17	16	15	14	13	18	17	
12	7	8	3-9 ☀	10	11	12	7	8	
1	6	5	////	3	2	1	6	5	
36	31	32	33	34	35	36	31	32	
25	30	29	28	27	26	25	30	29	

78-8W4

3-9
☀



Field/Pool Code: **559 328617**
 Field Name: **LEISMER**
 Pool Name: **MCMURRAY QQQ**
 Reference Well: **00/11-26-078-08W4/0**
 Well Depth: **292.5 - 297 m**
 Area of Change: **////**
 Pool Order 559 328617 2002-11-01 is rescinded.

Effective Date: 2003-02-01

